



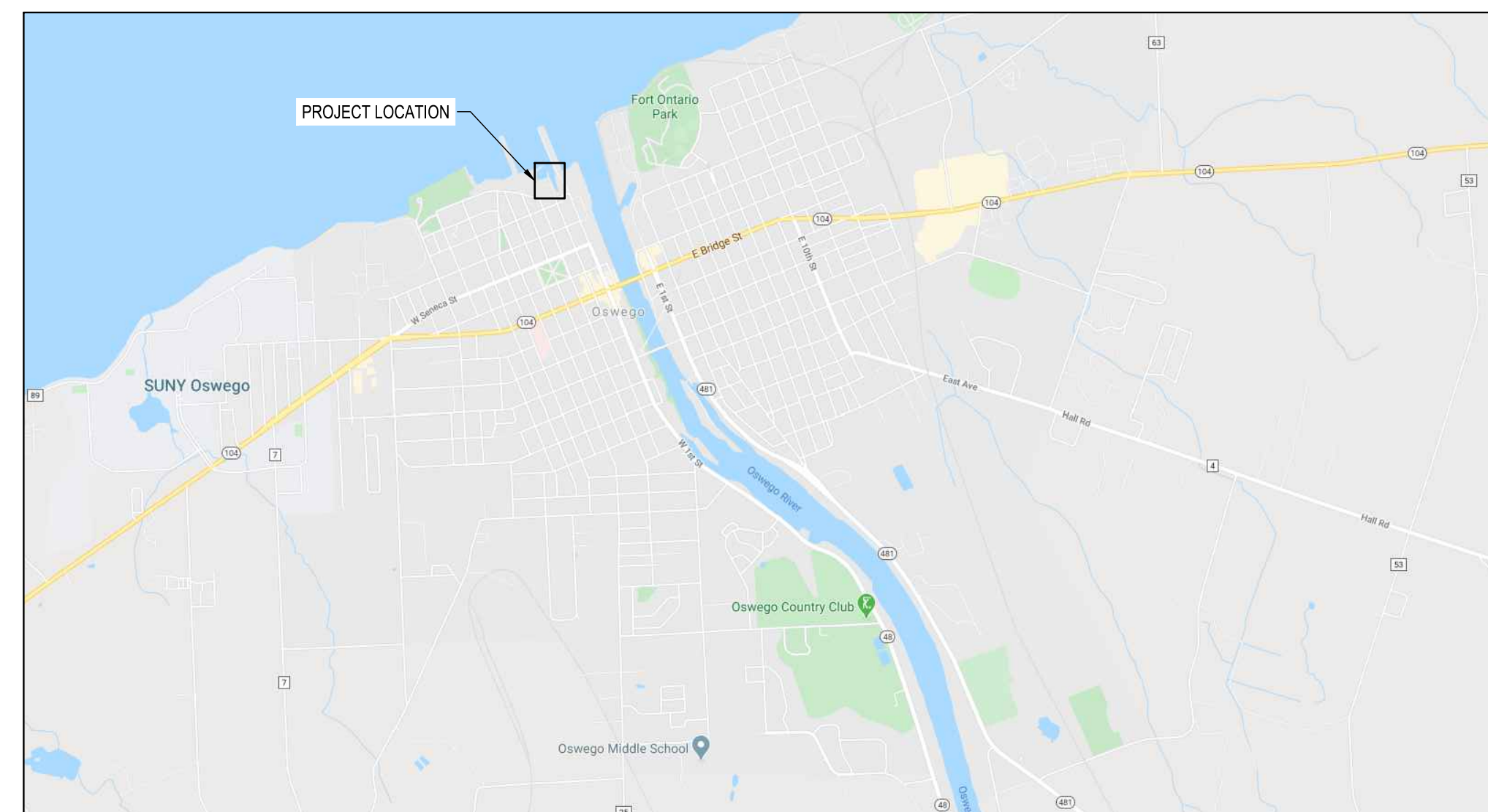
CONTRACT DRAWINGS FOR THE CONSTRUCTION OF PORT AUTHORITY BOATING CENTER GOBLE DRY DOCK AND SHIP YARD

CITY OF OSWEGO

**11 WEST 2ND STREET
OSWEGO, NY 13126**

C&S PROJECT: 301.030.002

**DECEMBER 2020
REVIEW SUBMISSION**



LOCATION MAP
NOT TO SCALE



DRAWING LIST	
SHEET NO.	SHEET NAME
G-001	TITLE SHEET
CIVIL	
C-001	GENERAL NOTES
C-101	EXISTING CONDITIONS PLAN
C-102	SITE PLAN
C-103	GRADING PLAN
C-104	SEDIMENT REMOVAL ALIGNMENT
C-105	EROSION AND SEDIMENT CONTROL PLAN
C-301	CROSS SECTION VIEW
C-302	SURFACE PROFILE AND SECTION VIEW
C-303	SEDIMENT REMOVAL SECTION VIEWS
C-501	EROSION AND SEDIMENT CONTROL DETAILS
C-502	SITE DETAILS
C-503	SITE DETAILS










TO THE BEST OF OUR KNOWLEDGE, INFORMATION AND BELIEF
THE PLANS AND SPECIFICATIONS FOR THIS PROJECT ARE IN
COMPLIANCE WITH THE NEW YORK STATE ENERGY
CONSERVATION CONSTRUCTION CODE AND THE BUILDING
CODE OF NEW YORK STATE

NO ALTERATION PERMITTED HEREON EXCEPT AS PROVIDED
UNDER SECTION 7209 SUBDIVISION 2 OF THE NEW YORK
STATE EDUCATION LAW









G-001

- NO ATTEMPT HAS BEEN MADE TO SHOW ALL EXISTING UTILITIES AND THE LOCATION OF THOSE SHOWN ARE APPROXIMATE ONLY. THE CONTRACTOR SHALL VERIFY THE TRUE LOCATION BEFORE COMMENCING WORK.
- CONTRACTOR SHALL NOTIFY DIG SAFELY NEW YORK AT LEAST 72 HOURS PRIOR TO START OF WORK.
- IN THE EVENT THAT THE CONTRACTOR DAMAGES ANY EXISTING UTILITIES, THEY SHALL IMMEDIATELY NOTIFY THE OWNER AND THE AFFECTED UTILITIES REPRESENTATIVE OF SUCH DAMAGE. ANY DAMAGE SHALL PROMPTLY AND SATISFACTORILY BE REPAIRED BY THE CONTRACTOR AT NO EXPENSE TO THE OWNER.
- CONTRACTOR TO ABANDON, CUT AND CAP ALL EXISTING UTILITIES SERVICING THE STRUCTURES MARKED FOR DEMOLITION. CONTRACTOR TO COORDINATE UTILITY DISCONNECTIONS WITH THE UTILITIES REPRESENTATIVE.
- THE CONTRACTOR SHALL BE RESPONSIBLE FOR THE PROTECTION OF ALL UTILITIES ENCOUNTERED IN THIS WORK. WHERE NECESSARY, THE CONTRACTOR SHALL PROVIDE TIMBER, PLANK OR OTHER APPROVED MATERIALS AND SECURELY BRACE AND PROTECT THESE UTILITIES. THE COST OF THIS WORK SHALL BE INCLUDED IN THE PRICE BID FOR VARIOUS ITEMS IN THE CONTRACT.
- THE CONTRACTOR SHALL PROVIDE ALL TEMPORARY SUPPORTS, BRACING AND OTHER DEVICES AS MAY BE REQUIRED OR AS DIRECTED BY THE ENGINEER TO PROTECT THE SAFETY OF THE ADJACENT STRUCTURES, ROADWAY AND UTILITIES. ALL COSTS SHALL BE INCLUDED IN VARIOUS ITEMS IN THE CONTRACT.
- CONTRACTOR SHALL SAWCUT EXISTING PAVEMENT PRIOR TO PAVEMENT REMOVAL.
- UNLESS OTHERWISE STATED IN THE WETLAND MITIGATION PLAN, CONTRACTOR SHALL TOPSOIL (4" MIN.), SEED, FERTILIZE AND MULCH ALL DISTURBED AREAS.
- IT WILL BE THE CONTRACTORS OBLIGATION AND RESPONSIBILITY TO USE METHODS AND EQUIPMENT WHICH WILL ENSURE THE SATISFACTORY COMPLETION OF THE REQUIRED WORK WITHIN THE CONTRACT TIME ALLOWED.
- THE CONTRACTOR MUST BE ACQUAINTED WITH THE DRAINAGE CHARACTERISTICS OF THE AREA SO THAT THEY WILL PROGRESS THEIR WORK EFFICIENTLY WITH FULL KNOWLEDGE OF THE POTENTIAL DRAINAGE PROBLEMS.
- ALL EXISTING DRAINAGE SYSTEMS, INCLUDING DITCHES AND CULVERTS, WITHIN THE CONTRACT LIMITS SHALL BE CLEANED AND KEPT CLEAN AND FREE FLOWING FOR THE DURATION OF THE CONTRACT. THE COST OF THIS WORK SHALL BE INCLUDED IN THE PRICE BID FOR VARIOUS ITEMS IN THIS CONTRACT.
- THE CONTRACTOR SHALL BE REQUIRED TO PROTECT THEIR WORKERS AT ALL TIMES IN CONFORMANCE WITH APPLICABLE OSHA REGULATIONS.
- THE CONTRACTOR'S STAGING AREA SHALL BE COORDINATED WITH THE OWNER PRIOR TO THE START OF WORK.

EXISTING FEATURES:

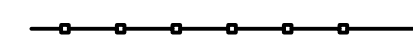
-  STORM MANHOLE
-  SANITARY MANHOLE
-  UNKNOWN MANHOLE
-  ELECTRIC MANHOLE
-  SQUARE/ ROUND CATCH BASIN
-  FIRE HYDRANT
-  POST INDICATOR VALVE
-  WATER VALVE
-  LIGHT POLE NON- UTILITY

PROPOSED FEATURES:

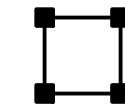
-  CLEAN OUT
-  HANDICAP PAINT MARKER
-  BOLLARD
-  ELECTRIC HAND HOLD
-  WATER SHUT-OFF VALVE
-  CONIFEROUS TREE
-  DECIDUOUS TREE
-  SIGN



CONCRETE SIDEWALK



SILT FENCE



INLET PROTECTION FILTER BAG

C1 GENERAL NOTES

SCALE: NOT TO SCALE

C3 LEGEND

SCALE: NOT TO SCALE

&	AND	DH	DEEP HOLE	HH	HAND HOLE	PVC	POLYVINYL CHLORIDE
@	AT	DMH	DRAINAGE MANHOLE	INV	INVERT	S	SLOPE
A/C	AIRCRAFT	DW	DRY WELL	LF	LINEAR FEET	SA, SAN	SANITARY SEWER
AFG	ABOVE FINISHED GRADE	EA	EACH	MAX	MAXIMUM	SH	SIGNAL HAND HOLE
BC	BOTTOM OF CONCRETE	EL, ELEV	ELEVATION	MC	MECHANICAL CONTRACT(OR)	SF	SILT FENCE
BLDG.	BUILDING	EC	ELECTRICAL CONTRACT(OR)	MH	MANHOLE	S.F., SQ. FT.	SQUARE FEET
CL	CENTERLINE	EDB	ELECTRICAL DUCT BANK	MIN	MINIMUM	ST	STORM SEWER
CATV	CABLE TELEVISION	ELEC	ELECTRICAL	MUTCD	MANUAL ON UNIFORM TRAFFIC CONTROL DEVICES	STD	STANDARD
CB	CATCH BASIN	ES	END SECTION	N	NORTH	T	TELEPHONE
CHH	COMMUNICATION HAND HOLE	EX, EXIST	EXISTING	NTS	NOT TO SCALE	TC	TOP OF CONCRETE
CMH	COMMUNICATION MANHOLE	F.F.E.	FINISH FLOOR ELEVATION	O.C.	ON CENTER	TCF	TEMPORARY CONSTRUCTION FENCE
CLR	CLEAR	FMH	FUEL MANHOLE	OS	OUTLET STRUCTURE	TYP	TYPICAL
C.O.	CLEAN OUT	FR	FUEL RETURN	PL	PROPERTY LINE	UD	UNDERDRAIN
CONC	CONCRETE	FS	FUEL SUPPLY	PC	PLUMBING CONTRACT(OR)	V	VENT
CP	CONTROL POINT	FT	FOOT, FEET	PT	PERCOLATION TEST	W	WATER
Ø, DIA	DIAMETER	GC	GENERAL CONTRACTOR				
		HDPE	HIGH DENSITY POLYETHYLENE				

B1 ABBREVIATIONS

SCALE: NOT TO SCALE



C&S Engineers, Inc.
499 Col. Eileen Collins Blvd.
Syracuse, New York 13212
Phone: 315-455-2000
Fax: 315-455-9667
www.cscos.com

PRELIMINARY
NOT FOR
CONSTRUCTION



PORT OF OSWEGO AUTHORITY
3RED02
PORT AUTHORITY BOATING CTR
GOBLE DRY DOCK AND SHIP YARD
PERMITTING

MARK	DATE	DESCRIPTION
REVISIONS		
PROJECT NO: 301030002		
DATE: DECEMBER 2020		
DRAWN BY:		
DESIGNED BY:		
CHECKED BY:		

NO ALTERATION PERMITTED HEREON EXCEPT AS PROVIDED UNDER SECTION 7209 SUBDIVISION 2 OF THE NEW YORK EDUCATION LAW

GENERAL NOTES, ABBREVIATIONS, AND LEGEND

C-001